


## Route Description

From Brussels (see map 1)

- Take the highway E19 in the direction of Antwerp until the end of the highway 
- Follow Prins Albertlei (59m)
- Follow Koning Albertparkweg (330m)
- ↶ Turn left onto Mechelsesteenweg (1,35km)
- ↷ Turn right onto Frankrijklei (1,14km)
- Follow Italiëlei (550m)
- ↶ Turn left onto Paardenmarkt 92 (130m)

ANTWERPEN
<b>BERCHEM</b>
SINGEL

From Gent (see map 2)

- Take the highway E17 in the direction of Antwerp
- Follow

RING ANTWERPEN
<b>ROTTERDAM</b>
HAVEN
BREDA

ANTWERPEN-LINKEROEVER
-----------------------

- Take exit no. 7
- Follow Charles De Costerlaan (440m) through the Waaslandtunnel (470m)
- ↷ Turn right onto Italiëlei (170m)
- ↷ Turn right onto Paardenmarkt 92 (130m)

From Hasselt (see map 3)

- Take the highway E313 in the direction of Antwerp
- Follow E34 **ANTWERPEN**
- Take exit no. 17

ANTWERPEN-CENTRUM
<b>BORGERHOUT</b>
SINGEL

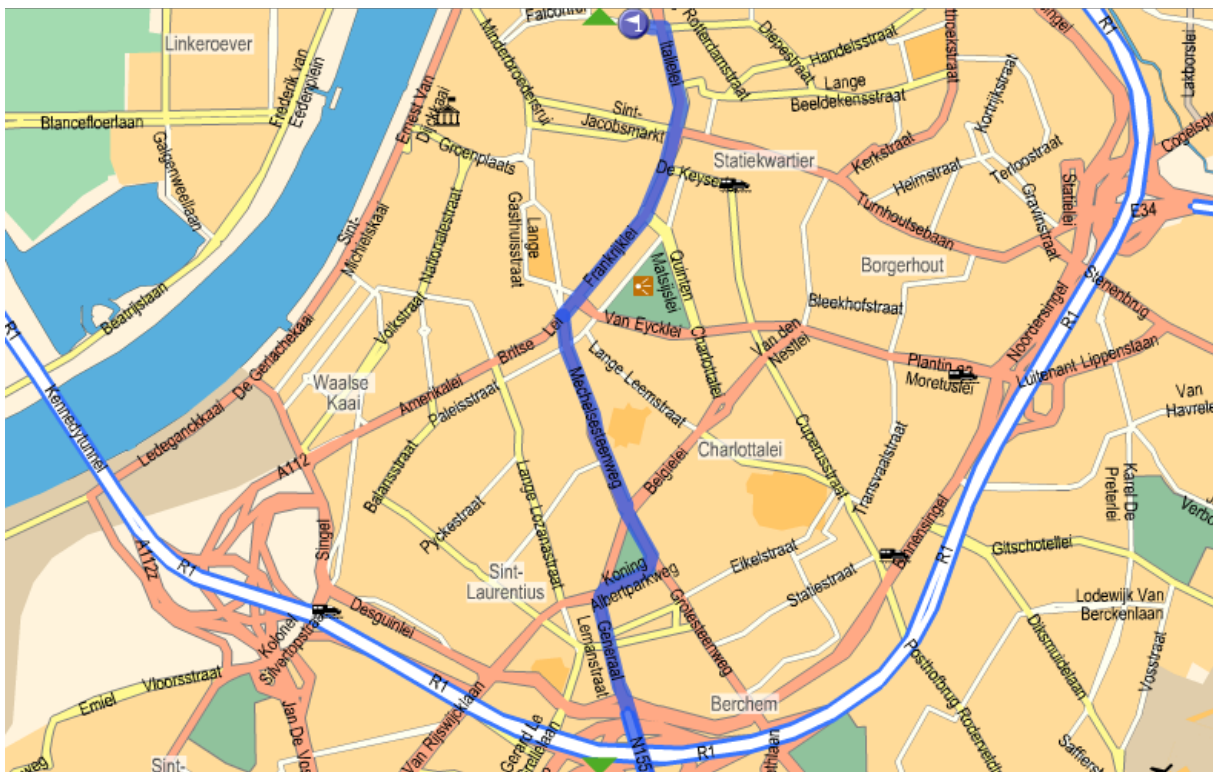
- Follow Statielei (170m)
- ↷ Turn right Turnhoutsebaan (1,27km)
- Follow Carnotstraat (530m), Koningin Astridplein (69m), Gemeentestraat (160m), Franklin Rooseveltplaats (200m) and Italiëlei (180m)
- ↶ Turn left Van Boendalestraat (22m)
- ↷ Turn right Italiëlei (310m)
- ↶ Turn left Paardenmarkt 92 (130m)

From the Netherlands (see map 4)

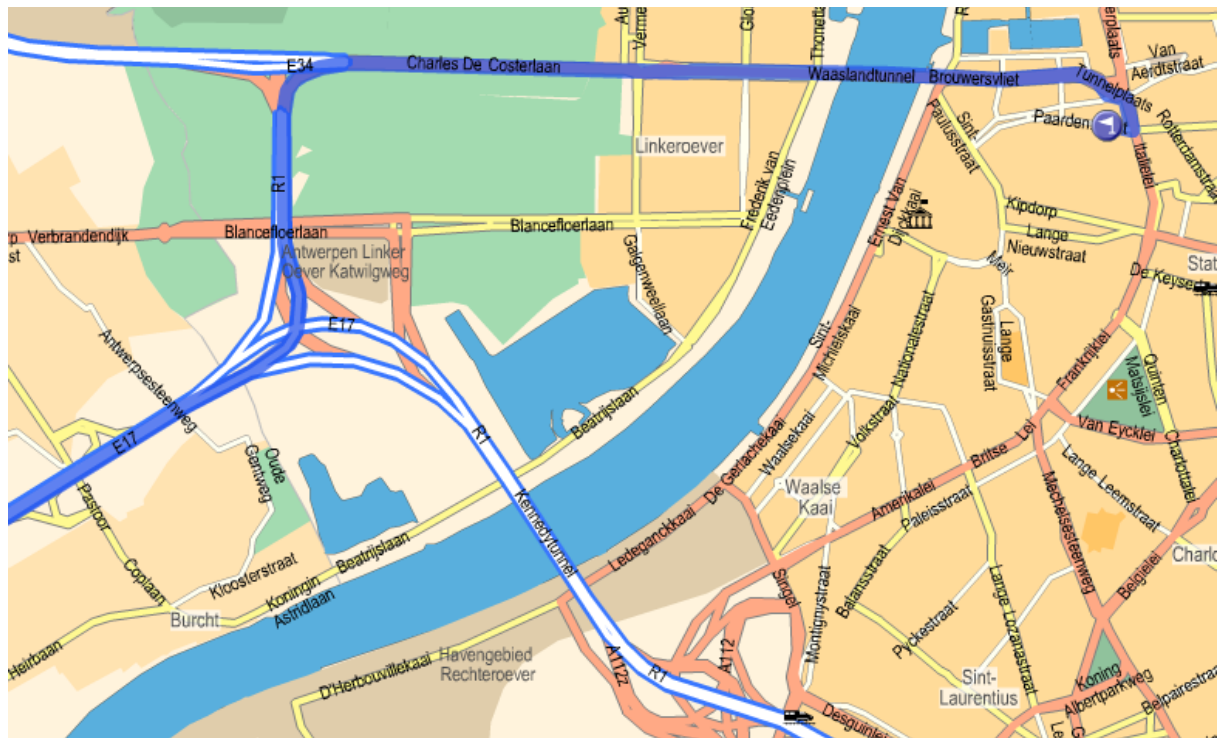
- Take the highway A12 or E19/A1 in the direction of Antwerp (R1)
- Take exit no. 1

<b>MERKSEM</b> HAVEN 1-999 ANTWERPEN-CENTRUM
----------------------------------------------------

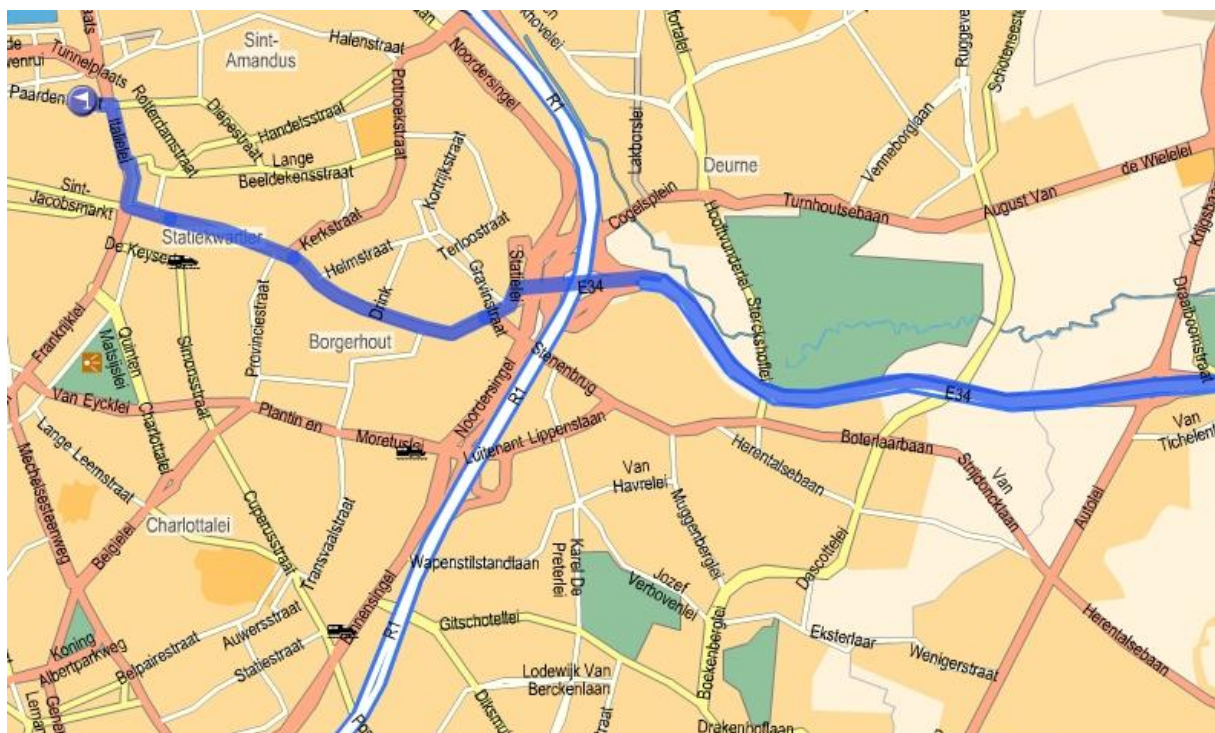
- Follow right Groenendaallaan (335m)
- ↶ Turn left Noorderlaan
- Follow Noorderlaan accross  Noorderbrug (1,9km)
- ↶ Turn left Noorderplaats (80m)
- Follow Italiëlei (640m)
- ↷ Turn right Paardenmarkt 92 (130m)



Map 1: From Brussel E19



Map 2: From Gent E17



Map 3: From Hasselt E313

